

DECLARATION OF COVENANTS, CONDITIONS,
RESTRICTIONS AND EASEMENTS
FOR SHORELAND CROSSINGS SUBDIVISION NO.1,
WILLOWICK, OHIO

2006R040489

LAKE COUNTY OHIO
RECORDED ON

10-03-2006 2:33 PM

FRANK A SUPONCIC
LAKE COUNTY RECORDER

REC. FEE: 212.00
PAGES: 25

REALTY TITLE NO.

223468

DECLARATION OF COVENANTS, CONDITIONS,
RESTRICTIONS AND EASEMENTS
FOR SHORELAND CROSSINGS SUBDIVISION NO.1,
WILLOWICK, OHIO

This Declaration, made this 28th day of September, 2006, by THE MARUCCI GROUP LLC, an Ohio limited liability company, (hereinafter called "Developer").

WITNESSETH:

WHEREAS, Developer is the owner of certain property described in Article II of this Declaration and desires to create thereon single-family residential subdivision containing eight (8) sublots; and

WHEREAS, the Developer, pursuant to its Tax Increment Financing and Development Agreement with the City of Willowick dated December 28, 2005 ("Development Agreement"), and in furtherance of the desire to provide for the preservation of the values and amenities in said community, and for the maintenance of certain common areas and facilities associated with planned later phases of the development; desires to subject the real property described in Article II, together with such additions as may hereafter be made thereto (as provided in Article II), to the covenants, restrictions, charges and liens hereinafter set forth, each and all of which is and are for the benefit of said property and each owner hereof, and

WHEREAS, the Developer has deemed it desirable for the efficient preservation of the values and amenities in said community to create an agency to which should be delegated and assigned the power of maintaining and administering the easement areas set forth in Article IV hereof and administering and enforcing the covenants and restrictions and collecting and disbursing the assessments and charges hereinafter created; and

WHEREAS, Developer has incorporated under the laws of the State of Ohio as a non-profit corporation, Shoreland Crossings Association, Inc., for the purposes of exercising the functions aforesaid;

NOW, THEREFORE, the Developer declares that the real property described in Article II, and such additions thereto, as may hereafter be made, pursuant to Article II hereof, is and shall be held, transferred, sold, conveyed and occupied subject to the covenants, restrictions, easements, charges and liens (sometimes referred to as "covenants and restrictions") hereinafter set forth and further specifies that this Declaration shall constitute covenants to run with the land and shall be binding upon the Developer and its successors and assigns, and all subsequent owners of all or any part of said real

property, together with their grantees, successors, heirs, executors, administrators or assigns.

ARTICLE I

DEFINITIONS

SECTION 1. The following words, when used in this Declaration or any Supplemental Declaration (unless the context prohibits), shall have the following meanings:

(a) "Architectural Review Board" shall mean the Board initially consisting of Rick Marucci and Architect, Paul Kopp.

(b) "Articles" shall mean the Articles of Incorporation of the Association.

(c) "Areas of Common Responsibility" shall mean and refer to (i) storm drainage within the Subdivision, including the drainage easements, curtain drain easements, drainage ditches and swales shown on the Plat; and (ii) all real and personal property now or hereafter owned by the Association or otherwise held for the common use and enjoyment of the Members (including those areas identified as "OPEN SPACE" on the Plat).

(d) "Association" shall mean and refer to the Shoreland Crossings Association, Inc., an Ohio non-profit corporation.

(e) "Board" shall mean and refer to the Board of Trustees of the Association.

(f) "Code" shall mean and refer to the Code of Regulations of the Association.

(g) "Developer" shall mean and refer to The Marucci Group LLC, an Ohio limited liability company and its successors and assigns.

(h) "Living Unit" shall mean and refer to any building situated within the Property, designed and intended for use and occupancy as a residence by a single family.

(i) "Lot" shall mean and refer to any subplot (whether or not improved with a Living Unit) shown upon any recorded Plat of the Property.

(j) "Member" shall mean and refer to all those Owners called members of the Association as provided in Article III, Section 1, hereof.

(k) "Owner" shall mean and refer to the record owner, whether one or more persons or entities, of the fee simple title to any Lot or Living Unit situated upon the

Property, but shall not mean or refer to the mortgagee thereof unless and until such mortgagee has acquired title pursuant to foreclosure, or any proceeding in lieu of foreclosure.

(l) The "Plat" shall mean and refer to the plat for the Subdivision as approved by the City of Willowick ("City") and recorded in the Lake County Subdivision Map Records.

(m) The "Property" shall mean and refer to the property described in Article II and any additions made thereto in accordance with Article II.

(n) "Subdivision" shall mean and refer to the Shoreland Crossings Subdivision, Willowick, Ohio.

ARTICLE II

PROPERTIES SUBJECT TO THE DECLARATION: ADDITIONS THERETO

SECTION 1. Existing Property.

The real property which is and shall be held, transferred, sold, conveyed and occupied subject to this Declaration is located in Willowick, Lake County, Ohio, and currently consists of eight Sublots (Nos. 1 through 8) in Shoreland Crossings Subdivision No.1, a metes and bounds legal description of which is set forth in Exhibit "A" attached hereto and made a part hereof.

All of the aforesaid real property shall hereinafter be referred to as "Existing Property".

SECTION 2. Additions to Existing Property.

Additional lands may become subject to this Declaration in the following manner:

(a) Additions by the Developer. The Developer, its successors and assigns, shall have the right to bring within the scheme of this Declaration additional properties in future stages of the development. Nothing, however, contained herein shall bind the Developer, its successors or assigns, to make any additions or to adhere to any particular plan of development.

(b) Any such addition shall be made by filing of record a Supplemental Declaration in a form approved by the Developer with respect to the additional property which shall extend the scheme of the covenants and restrictions of the Declaration to such

property. Such Supplemental Declaration may contain such complementary additions and modifications of these covenants and restrictions as may be necessary to reflect the different character, if any, of the added property and as are not inconsistent with the scheme of these covenants and restrictions. In no event, however, shall such Supplemental Declaration revoke, modify or add to the covenants and restrictions established by this Declaration within the existing property, nor shall such instrument provide for assessment of the added property at a lower rate than that applicable to the existing property.

(c) Such additions shall extend the jurisdiction, functions, duties and membership of the Association to such properties.

(d) The Association may be merged or consolidated with another Association as provided in its Articles, Code of Regulations or Rules and Regulations. Upon such merger or consolidation, the Association's properties, rights and obligations may, by operation of law, be added to the properties, rights and obligations of the Association as a surviving corporation pursuant to a merger. The surviving or consolidated association may administer the covenants and restrictions established upon any other properties as one scheme. No such merger or consolidation, however, shall effect any revocation, change or addition to the covenants and restrictions established by this Declaration with the existing property except as hereinafter provided.

Developer shall have the right to assign any and all of the rights reserved to it in this Article II.

Developer on its own behalf as the owner of all of the existing property, and on behalf of all subsequent owners, hereby consents to and approves, and each subsequent Owner and his mortgagee by acceptance of a deed conveying such ownership interest, as the case may be, thereby consents to and approves the provisions of this Article II, including without limitation and the generality of the foregoing, and the amendment and modification of this Declaration by Developer in the manner provided in this Article II herein and Article VII herein.

SECTION 3. Changes in Lots.

The Developer reserves the right to make such changes in the boundaries of Lots (including the right to subdivide Lots) with the approval of the governmental authorities having jurisdiction as it deems advisable, provided that no such change may be made if the same would adversely affect the boundaries or the beneficial use and enjoyment of any Lot then owned by persons other than Developer without the written consent of such person and shall be approved by the Board.

ARTICLE III

MEMBERSHIP AND VOTING RIGHTS
IN THE ASSOCIATION

SECTION 1. Membership.

Each person or entity who is a record Owner of a fee or undivided fee simple interest in any Lot or Living Unit shall automatically be a Member of the Association, provided that any such person or entity who holds such interest merely as a security for the payment of money or performance of an obligation shall not be a Member. When more than one person holds such interest or interests, in any Lot or Living Unit, all such persons shall be Members, but for quorum, voting, consenting and all other rights of Membership, such person shall collectively be counted as a single Member, and entitled to one vote for each such Lot or Living Unit, which vote for such Lot or Living Unit shall be exercised as they among themselves deem. Each such Member shall be jointly and severally liable for the payment of the assessments hereinafter provided with respect to such Lot or Living Unit.

SECTION 2. Classes of Memberships and Voting Rights.

The Association shall have two classes of voting Membership:

CLASS A: Class A Members shall be all Members (with the exception of the Developer until the date referred to below). From and after the date referred to below, the Class A Members shall be entitled to one (1) vote for each Lot or Living Unit owned by them.

CLASS B: The Class B Member shall be the Developer. Until the date referred to below, the Class B Member shall be entitled to all of the votes, provided that the Class B Membership shall cease and become converted to a Class A Membership on the happening of the following event:

Upon the earlier to occur of:

- (a) five (5) years from the date of this Declaration;
- (b) when seventy-five percent (75%) of Lots or Living Units are owned by Members other than the Class B Member;
- (c) by the written election of the Class B Member, then the Class B Member shall be deemed to be a Class A Member and entitled to one (1) vote for each Lot or Living Unit owned by it.

SECTION 3. Articles and Code of Regulations of the Association.

The Articles and Code may contain any provisions not in conflict with this Declaration as are permitted to be set forth in such Articles and Code by the non-profit corporation law of the State of Ohio as from time to time in effect.

ARTICLE IV

RESERVED EASEMENTS UPON THE PROPERTY

SECTION 1. Storm Easement Areas.

(a) Declaration of Easement and Rights. Developer hereby declares non-exclusive perpetual easements for storm draining purposes within the local service drainage easement areas shown on the Plat, for the mutual benefit of the Owners of the Lots upon which such easements are located, to utilize the storm drainage facilities within said easements. For purposes of this Declaration, these easements may be utilized by any Owner of a Lot within the Subdivision for the purposes described herein. The Owner of the Lot upon which the local service drainage easement is located is enjoined from committing any act, nor allowing or suffering any person to commit any act, which impedes the purpose of the easement.

(b) Mutual Maintenance and Repair Responsibilities. The Association may access, lay, maintain, repair, replace and remove pavements, stone sewer pipe, manholes, culverts, drains, ditches, swales, plantings and/or appurtenances within such local service drainage easement areas (the "Maintenance Work"). In addition, such Owners have equal rights and responsibilities for removing, clearing, cutting and pruning of underbrush, weeds, stumps, and other growth that impairs the flow of storm drainage through the local service drainage easement areas, and shall keep the same in a clean and sanitary condition (the "Additional Work").

(c) Right of Non-Defaulting Owner/Owners. If any Owner fails to perform the Additional Work (the "Defaulting Owner"), the Board shall have the right to perform the Maintenance Work and/or the Additional Work and charge the Defaulting Owner for the Defaulting Owner's prorata share of the maintenance costs, together with interest thereon and costs and expenses, including reasonable attorney's fees.

(d) Binding Effect. The terms, covenants, conditions and agreements herein shall run with the land and inure to the benefit of and be binding upon the Developer (so long as the Developer is also an Owner) and all present and future Owners of the Sublots in the Subdivision and their respective heirs, executors, administrators, successors and assigns.

SECTION 2. Public Utility Easements.

The Developer does hereby reserve and is granted hereby easements across all Lots for the installation, use and maintenance of all utilities as Developer may determine, including, but not limited to, electrical, gas, T.V. cable, sewer and/or water service lines, provided that such facilities shall not materially impair or interfere with any Living Units and provided further that any areas disturbed by such installation and maintenance are restored to substantially the condition in which they were found.

SECTION 3. Areas of Common Responsibility.

Easements are hereby granted to the Association so as to enable the Association to carry out its rights and obligations with respect to the Areas of Common Responsibility. Easements are created over the Areas of Common Responsibility and across all Lots to install, maintain, repair, replace and illuminate signs that are for the general benefit of the Property or for the identification of the roads within the Property. The type, size and location of the signs shall be subject to the approval of the Association and subject to the laws of the City and other governmental authorities having jurisdiction. Easements are hereby created upon, across, over and through the Lots in favor of Developer and the Association, all Members, and their respective guests, licensees and invitees for pedestrian and vehicular ingress and egress, as the case may be, to and from all Areas of Common Responsibility provided that such easements shall not materially impair or interfere with any Living Units.

SECTION 4. Maintenance Easement.

There is hereby reserved for the benefit of the Association and its agents, employees, successors, and assigns, an alienable, transferable, and perpetual right and easement to enter upon any portion of the Property for the purpose of mowing, removing, clearing, cutting or pruning underbrush, weeds, stumps, or other unsightly growth and removing trash and debris in order to maintain reasonable standards of health, fire safety, and appearance within the Property, provided that such easements shall not impose any duty or obligation upon Developer or the Association to perform any such actions; and provided, further, that in the exercise of its rights hereunder the Association shall be entitled to be reimbursed by such Member pursuant to a Special Assessment to that Member under Article VI hereof.

ARTICLE V

STORM SEWER EASEMENTS

Notice is hereby given by Developer that no permanent structure can be located within the storm sewer easement area.

ARTICLE VI

COVENANT FOR
MAINTENANCE ASSESSMENTS

SECTION 1. Creation of the Lien and Personal Obligation of Assessments.

The Owner of any Lot or Living Unit by acceptance of a deed therefor, whether or not it shall be so expressed in any such deed or other conveyance, shall be deemed to covenant and agree to pay to the Association:

(a) An annual assessment, which shall be adjusted as needed and shall be adequate for the continued operation, maintenance and repair of Areas of Common Responsibility; and for the Association's performance of its other functions and responsibilities, including real estate taxes on Areas of Common Responsibility, liability and property insurance, utilities, legal and accounting fees and other fees and expenses necessary to accomplish the Association's purposes; and

(b) Special assessments for improvements or other capital expenditures, for emergency, operating, maintenance or repair costs, and for other costs and expenses not anticipated in determining the applicable annual assessment. Each assessment shall be in the same amount, for each such Lot or Living Unit. Each Lot or Living Unit of an Owner shall be subject to a lien in favor of the Association securing any and all unpaid annual and special assessments, as hereinafter provided. All annual and special assessments, together with interest as hereinafter provided, shall be a charge upon such Lot or Living Unit and if not paid within thirty (30) days after their due date, the Association shall have a lien upon the Lot or Living Unit for which such assessment has not been paid. Each such assessment, together with such interest thereon and cost of collection thereof as hereinafter provided, shall also be the personal obligation of the person who was the Owner of such property at the time when the assessment fell due.

SECTION 2. Annual Assessments; Initial Payment to Association.

The annual assessment shall be levied annually by the Board in such amounts as in their discretion shall be reasonably necessary to meet expenses anticipated during the ensuing year and to accumulate reasonable reserves for anticipated future operating or capital expenditures. The annual assessment shall be due and payable by February 1 of each year, with the first annual assessment being due and payable by January 1, 2007 for any sold Lot and prorated on a daily basis thereafter. At the annual meeting of the Members, the amount of the annual assessment as levied by the Board may be increased or decreased by the affirmative vote of Members entitled to exercise a majority of the voting power of the Association. The initial annual assessment shall be Two Hundred Fifty Dollars (\$250.00) per Lot or Living Unit. Assessments are due and payable regardless of

whether or not a Living Unit has been constructed on a Lot. The Developer has no obligation to pay any assessment upon any Lot owned by Developer.

SECTION 3. Special Assessments.

Special assessments may be levied by the Association from time to time at a meeting of the members by the affirmative vote of Members entitled to exercise a majority of the voting power of the Association and, if there be more than one class of membership, then by the affirmative vote of Members entitled to exercise a majority of the voting power of each class of membership, provided that written notice shall be given to each Member at least thirty (30) days in advance of the date of such meeting stating that a special assessment will be considered at and discussed at such meeting. Special assessments may, if so stated in the resolution authorizing such assessment, be payable in installments over a period of years.

SECTION 4. Due Dates of Assessments; Defaults.

The due date of the annual assessments shall be February 1 in each year. The due date of any special assessment or installment thereof shall be fixed in the resolution of the Members authorizing such assessment, and prior written notice of such special assessment or installment thereof shall be given to each Owner.

If an annual or special assessment, or installment of a special assessment, is not paid within ten (10) days after the due date, such delinquent assessment or installment shall bear interest from the due date at the rate of twelve percent (12%) per annum, and the Association may after a thirty (30) day period bring an action at law against the Owner responsible for the payment of such assessment, and (additionally or alternatively) may foreclose the lien against the property, and in the event a judgment is obtained, such judgment shall include interest on the assessment or installment amount as above provided, together with the costs of the action and reasonable attorneys' fees.

The Association may file in the office of the County Recorder a Certificate of Lien with respect to the System and/or a Notice of Lien to evidence any delinquent assessment or installment, but the Association shall not be under any duty to file such Lien and its failure or omission to do so shall not in any way impair or affect the Association's lien and other rights in and against the property and against the Owner of such property.

SECTION 5. Statement of Unpaid Assessments of Charges.

Any prospective grantee or mortgagee of a fee or undivided fee interest in a Lot or Living Unit may rely upon a written statement from the President, Vice President or Treasurer of the Association setting forth the amount of unpaid assessments of charges with respect to such fee or undivided fee interest. In the case of a sale of any such interest, no grantee shall be liable for, nor shall the interest purchased be subject to a lien for, any

40489

unpaid assessments which became due prior to the date of such statement and which are not set forth in such statement; nor shall the membership privileges of such grantee (or his household or guests) be suspended by reason of any such unpaid assessment. In the case of the creation of any mortgage, any lien of the Association for unpaid assessments which became due prior to the date of such statement and which are not set forth in such statement shall be subordinate to such mortgage.

ARTICLE VII

PROTECTIVE COVENANTS

SECTION 1. Restriction.

For any single family Lot, as depicted on the approved Plat a maximum of one (1) accessory building to the Living Unit may be constructed on a lot, provided it does not exceed one hundred twenty (120) square feet in area, does not exceed ten (10) feet in height from the established grade, is constructed with materials similar in type and color to the Living Unit, adheres to the same side yard setback as the Living Unit and is located no closer than three (3) feet from a side or rear property line, riparian setback or wetland area, and no closer than twelve (10) feet from the rear of the Living Unit. No accessory building shall be constructed prior to the Living Unit. Approval, prior to the construction of said accessory building, shall be obtained from the Architectural Review Committee and all necessary permits shall be first secured from each governmental entity claiming jurisdiction.

SECTION 2. Occupancy Restriction.

No Person who is adjudicated to be a sexual predator or a habitual sex offender and required to register with a designated registering agency, thereby requiring notice to be given pursuant to the Ohio Sex Offenders Act or similar statute from another jurisdiction, as the same may from time to time be amended, may reside in or occupy a Living Unit for any length of time. Any violation of this restriction shall subject the Owner and/or any Occupant of the Living Unit to any and all remedies provided for by law as well as this Declaration. The Association shall not, however, be liable to any Owner or Occupant, or anyone visiting any Owner or the Association, as a result of the Association's alleged failure, whether negligent, intentional or otherwise, to enforce the provisions of this restriction.

SECTION 3. Land Use.

Except in any area of Property specifically identified in the Plat, no industry, business, trade, occupation or profession of any kind whether for commercial, religious, educational, charitable, or other purposes shall be conducted, maintained or permitted on any

40489

Lot or in any Living Unit except such as may be permitted by the Association, and provided that:

(a) The Developer may perform or cause to be performed such work and conduct such activities as are incident to the completion of the development of the Property, to the construction of Living Units, and to the sale or lease of Lots or Living Units, including but not limited to the maintaining of model houses, and sales offices by the Developer. Nothing herein contained shall restrict the right of the Developer to delegate or assign its rights hereunder to an authorized builder, building company or other person, firm or entity.

(b) An Owner, the Association, or its agent or representative may perform or cause to be performed any maintenance, repair or remodeling work with respect to any Lot, Living Unit, or Association responsibility.

(c) An Owner may use a portion of his or her Living Unit for his or her home office or studio, so long as the activities therein shall comply with all governmental regulations and shall not interfere with the quiet enjoyment or comfort of any other Owner and that such use does not result in the Living Unit becoming principally an office, school or studio as distinct from a Living Unit.

SECTION 4. Architectural Control.

No building, fence, wall or other structure, including, without limitation, any structure used for the receipt or transmission of radio or television signals except a television antennae of the type customarily used in residential areas in the immediate vicinity (any satellite dish shall be located only in a rear yard or mounted to a rear elevation of the Living Unit), shall be commenced, erected or maintained upon any Lot or Living Unit except by the Developer, or by a builder or building company authorized by the Architectural Review Committee, nor shall any exterior addition to or change or alteration therein be made until the plans and specifications showing the nature, kind, elevations, shape, heights, materials, colors and location of the same have been submitted to and approved in writing as to harmony or external design and relocation in relation to surrounding structures and topography by the architectural committee. Notwithstanding anything to the contrary herein, no Lot shall be architecturally approved if the Living Unit to be constructed thereon has less than 1,550 square feet of living area (excluding basements, garages, breezeways and porches) for a one-story Living Unit; and 1,750 square feet of living area for all Living Units with more than one story. Plans and specifications must be submitted setting forth the exterior colors, materials used, front door selection, roof color and garage door design, landscaping, etc. In the event the Board or its designated committee fails to approve or disapprove such design and location within thirty (30) days after said plans and specifications have been submitted to it, or in any event, if no suit to enjoin the addition, alteration or change has been commenced prior to the completion thereof, approval will not be required and this Article will be deemed to

40489

have been fully complied with. Construction of all approved improvements must be commenced within six months of the approval.

Pursuant to the terms of the Development Agreement, the Developer shall submit a list of prospective builders to whom the Developer intends to sell parcels. The prospective builders shall then submit a list of qualifications to the City of Willowick Building Inspector which shall include a detailed listing of other projects the prospective builder has completed in the Northeast Ohio area. The Building Inspector shall then evaluate the status and/or outcome of the listed projects to determine whether those listed projects were successfully completed and shall obtain all such information related to those projects. The Building Inspector shall then recommend to the Mayor whether said prospective builder is a qualified builder. The Developer hereby agrees that no sale of any of the individual parcel(s) of the property to any builder shall take place to those other than the qualified builders.

The Developer agrees that the contract for sale, transfer or other assignment to a prospective builder shall require the Builder to submit a site plan to the appropriate City Bodies within ninety (90) days of the closing of the sale of each individual parcel, the application of a building permit for the construction of the housing unit within fourteen (14) days of the approval of the site plan, and the issuance of an occupancy permit for the individual parcel not later than nine (9) months after the issuance of the building permit.

SECTION 5. Architectural Review.

The procedures established for architectural control set forth in Section 4 above by the Developer for itself, the Association and the Architectural Review Committee to be hereafter established, shall not in any manner conflict with, supersede, abridge or limit the architectural review procedures now existing or hereafter established by the City. Developer's right of review and approval of structures to be built upon the Lots within Shoreland Crossings Subdivision is intended to be in cooperation with the architectural approval procedures adopted by the City of Willowick as stated in the Development Agreement in order to further ensure, preserve and obtain a desirable, suitable and harmoniously designed planned community containing high aesthetic values.

SECTION 6. Traditional Style.

All Living Units shall be of a traditional style. No log cabins, domes, split-levels, raised ranches or A-frames shall be permitted. All Living Units shall have vinyl siding of an all natural base color. No shade of pink, dark blue, red, yellow, or outlandish bright or unnatural colors shall be permitted. Decks, patios, arbors, trellises, sunshades, storage sheds, gazebos and similar structures must conform to the architectural character of the Living Unit. No basketball hoops or recreational equipment shall be permitted in front yard or visible in front yard on the driveway. Forts, swing sets, etc., must be located in the rear yard and outside of any designated set backline, riparian corridor or wetland.

40489

SECTION 7. Drawings and Approvals.

No dwelling, storage shed, fence, wall swimming pool, deck, mailbox or future alterations and additions to the above shall be erected or placed on any Lot until after the plans and specifications have been approved in writing by the Developer, its successors or assigns and a copy of such plans and specifications are permanently placed with the Developer. The Developer, its successors and assigns have the right to reject designs that are not appropriate for this development. Reasons for not approving the design shall be in writing and mailed to the applicant within fifteen (15) days of receipt of plans and specifications. Plans and specifications shall be submitted to the City of Willowick Building Department as per requirements for building permits. Plans and specifications shall meet the requirements of the City of Willowick Building Department and the Developer. Plans and specifications shall include, size, height, location, style, materials and colors. Plot plans shall be prepared by a Professional Engineer.

SECTION 8. Fireworks, firearms and hunting.

The sale and use of fireworks and the use or discharge of firearms of any kind whatsoever is strictly prohibited. Hunting of any kind and by any method is also prohibited.

SECTION 9. Grading and Excavation.

No Person shall excavate or dig for any reason except traditional landscaping within any portion of the Property without the consent of the Board, nor shall any person change the grade on any portion of the Property without first obtaining the consent of the Board. No Person shall interfere with the free flow of water through any drainage ditches or storm sewers within the Property. The City, County or other governmental authority having jurisdiction shall have the right to enter upon the Property to repair and maintain all storm, drainage, courses, ditches, structures and appurtenances within the Property, for the purpose of relieving any flooding condition or threatened flooding condition which might be harmful to other property within the City.

SECTION 10. Garages.

Each Living Unit shall have at least a two-car attached garage with minimum dimensions of twenty-one feet by twenty-two feet (21' x 22'). The garage shall be located to the right or left side of the dwelling as prescribed by the Development Plan. Each garage shall have a concrete floor equipped with a drain and all garages shall have garage doors. The garage door shall be an eight foot (8') high, five panel with windows in the fourth panel from the ground grade. All garages shall have a side man-door and an additional window, not including the windows in the garage door.

SECTION 11. Landscaping; Driveways; Sidewalks.

Each Lot shall be fully landscaped, including lawns, within four (4) months after occupancy. All driveways and sidewalks shall consist of concrete and be a maximum of eighteen (18) feet wide at the right of way and twenty-seven (27) feet wide at the garage. All driveways shall be installed prior issuance of an occupancy permit. Seeding of the building site must be timely, and in accordance with all applicable regulations, in order to minimize erosion and control sediment.

Sidewalks must be comprised of concrete at a width of four (4) feet and depth of six (6) inches in driveway walks, subject to specifications for the concrete mix and at a location and elevation within the right of way as designated by the City Engineer. Sidewalks must be kept free of unreasonable accumulations of snow and ice.

SECTION 12. Roofs: Gutters and Downspouts.

All Living Units shall have a sloping roof with a minimum pitch of eight/twelve (8/12) and a maximum of twelve/twelve (12/12). All porches and rear dormers shall have a minimum roof slope of five/twelve (5/12). All Living Units and other structures shall have metallic gutters and downspouts connected to an underground storm sewer system.

SECTION 13. Foundations.

All exposed portions of foundation walls shall be brick or stone on all sides. In addition, a minimum of 75 square feet of brick or stone shall be used on the front elevation, such as, around the front door subject to the review of the Architectural Review Board. The structures drain tile shall not be less than six inches (6") in diameter.

SECTION 14. Lights, Light Posts and Mail Boxes.

Each Lot, upon the construction of a Living Unit therein, shall have installed the mail box supplied by the Developer. No outdoor security lighting shall project beyond the boundaries of the Lot on which it is installed. The level of illumination of any exterior light should not be offensive or create a glare when viewed from outside the lot. Directional lights must be aimed into the Lot on which they are installed.

SECTION 15. Underground Wiring.

All Living Units or other structures shall be serviced by underground electric, telephone, and cable facilities. No Lot shall be serviced by overhead electrical poles and wires.

SECTION 16. Prohibition Against Storage of Vehicles.

No commercial vehicles or trailers of any kind shall be stored or parked on any building lot, nor parked on the roadway. No recreational type truck, trailer or vehicle, and no boat shall be stored or parked on any portion of any Lot.

SECTION 17. Fences.

All fences shall be compliant with the City of Willowick's Building Codes and consist of matching six feet (6') high by eight feet (8') wide vinyl panels in the Shadow Box color/style. No wooden or chain link fences will be permitted.

SECTION 18. Basements.

Any unit that has a basement shall consist of at least twelve (12) course of block. Basement perimeter footer tile shall be 6" perforated.

SECTION 19. Nuisances.

No noxious or offensive activity or any activity constituting an unreasonable source of discomfort or annoyance shall be carried on upon any Lot or Living Unit nor shall anything be done thereon or therein, either willfully or negligently which may be or become an annoyance or nuisance to any other Lot or Living Unit.

SECTION 20. Temporary Structures.

No temporary buildings or structures (including, without limitation, tents, shacks and storage sheds) shall be erected or placed upon any Lot or Living Unit without the prior approval of the Board. No such temporary building or structure nor any trailer, basement, tent, shack, garage, barn or other building shall be used on any Lot or Living Unit at any time as a residence either temporarily or permanently. Nothing herein contained shall prohibit the erection and maintenance of temporary structures as approved by the Developer incident to the development and construction of the Property.

SECTION 21. Time Restriction for Exterior Structure Construction.

In no instance shall the construction on the exterior of a Living Unit extend beyond sixty (60) days from the date construction commenced.

SECTION 22. Street Damage.

No Owner shall damage any streets and/or curbs within the Subdivision or permit any contractor or materialmen to damage said street and/or curbs during the period of any dwelling construction or said Owner shall be personally liable for the cost of repairing

such street, and shall hold Developer, its successors and assigns harmless from any liability to any governmental entity for the cost of repairing such street and/or curb.

SECTION 23. Signs.

No signs of any kind shall be displayed to the public view by the Owner on any Lot or Living Unit except one sign of not more than five (5) square feet advertising the property for sale, and political signs in compliance with all applicable local regulations, or signs used by the Developer or authorized by Developer or the Board to advertise the Property during the construction and sales periods for such Lot.

SECTION 24. Oil and Mining Operations.

Although there are currently no oil and gas operations on the Existing Property, subsurface mineral rights are being reserved to Developer. No oil drilling, oil development operations, oil refining, quarrying or mining operations of any kind shall be permitted upon or in any Lot or Living Unit nor shall oil wells, tanks, tunnels, mineral excavations or shafts be permitted upon or in any Lot or Living Unit. No derrick or other structures designed for use in boring for oil or natural gas shall be erected, maintained or permitted upon any Lot or Living Unit. Notwithstanding the foregoing, gas line easements are permitted as shown on the Plat of the Subdivision.

SECTION 25. Pets.

No livestock, poultry, animals or birds of any kind shall be raised, bred or kept on any Lot or Living Unit except that dogs, cats and other normal household pets may be kept provided that the maximum number of any one species is two (2) and the maximum aggregate number of all pets shall not exceed three (3). No animals shall be kept, bred or maintained for any commercial purposes nor permitted to cause or create a nuisance or disturbance anywhere in the Subdivision. Animals must be restrained by a leash or fence when outdoors.

SECTION 26. Garbage and Refuse Disposal.

No Owner or occupant of any Lot or Living Unit shall deposit or leave garbage, waste, putrid substances, junk or other waste materials on any Lot, Living Unit or on any other part of the Property or on any public street or other public property or in any lake, pond or water course nor permit any other person to deposit any of such materials on any property owned by, or in the possession of, such Owner or occupant. An Owner or occupant of any Lot or Living Unit may keep such garbage and refuse as shall necessarily accumulate from the last garbage and rubbish collection provided any such garbage is kept in sanitary containers which shall be subject to regulation by the Board, which containers and refuse shall be kept from public view, except on the day scheduled for garbage and rubbish collection.

As used in this Section, "waste material" shall mean any material which has been discarded or abandoned or any material no longer in use; and without limiting the generality of the foregoing, shall include junk, waste boxes, cartons, plastic or wood scraps or shavings, waste paper and paper products and other combustible materials or substances no longer in use, or if unused, those discarded or abandoned; metal or ceramic scraps or pieces of all types, glass or other non-combustible materials or substances no longer in use, or if unused, those discarded or abandoned; and machinery, appliances or equipment or parts thereof no longer in use, or if unused, those discarded or abandoned.

As used in this Section, "junk" shall mean abandoned, inoperable, partially dismantled or wrecked vehicles of any kind, whether motor vehicle, automobile, motorcycle, emergency vehicle, school bus, bicycle, commercial tractor, agricultural tractor, house trailer, truck, bus, trailer, semitrailer, pole trailer, railroad train, railroad car, street car or trackless trolley, aircraft, lighter-than-air-craft, watercraft or any other form of device for the transportation of persons or property; and without limiting the generality of the foregoing, with respect to any automobile or other transportation device of any kind the operation of which requires issuance of a license by the United States Government or any agency thereof or by the State of Ohio or any agency or political subdivision thereof, any such automobile or other transportation device shall be deemed to be junk unless a current valid license has been issued for the operation of such automobile or other transportation device and (if required by law) is displayed upon such automobile or other transportation device.

SECTION 27. Mowing.

The Owner of each Lot shall mow or cause to be mowed all grass or other vegetation thereon, except decorative landscaping, ground cover and garden plants, to a height not exceeding four inches.

SECTION 28. Exterior Maintenance.

The Owner of each Lot or Living Unit shall provide reasonable exterior maintenance upon each such Lot or Living Unit as follows: paint, repair, replace and care for roofs, gutters, downspouts, exterior building surfaces, trees, shrubs, grass, drains, catch basins, sewers, traps, driveways, walks and all other exterior improvements. All necessary maintenance of the Living Unit or other permitted structures shall be done in a manner, to conform to the original architectural design. Each Owner of a Lot shall, at his sole costs and expense, repair his Living Unit, keep the same in condition comparable to the condition of such Living Unit at the time of its initial construction, excepting only normal wear and tear.

SECTION 29. Damage or Destruction of Living Unit.

If all or any portion of a Living Unit is damaged or destroyed by fire or other casualty, it shall be the duty of the Owner thereof, with all due diligence and dispatch, to rebuild, repair or reconstruct such Living Unit in a manner that will substantially restore it to its appearance and condition immediately prior to the casualty. Reconstruction shall be undertaken within six (6) months after the occurrence of the casualty and shall be completed within eighteen (18) months after the occurrence of the casualty, unless prevented by causes beyond the control of the Owner.

SECTION 30. Invalidity of Restriction.

If it shall be held that any restriction or restrictions herein or any part of any restriction herein, is invalid or unenforceable, no other restriction or restrictions, or any part thereof, shall be thereby affected or impaired.

SECTION 31. Correction by Association of Breach of Covenant.

If the Board, after giving reasonable notice to the Owner of the Lot or Living Unit involved and reasonable opportunity for such Owner to be heard, determines by the affirmative vote of two-thirds (2/3) of the authorized number of Trustees that a breach of any protective covenant has occurred and that it is necessary in order to prevent material deterioration of neighborhood property values that the Association correct such breach, then after giving such Owner notice of such determination by certified mail, the Association, through its duly authorized agents or employees, shall enter upon the Lot or Living Unit involved and correct such breach of covenant by reasonable means. The cost of such correction of a breach of covenant shall be assessed against the Lot or Living Unit upon which such corrective work is done, and shall become a lien upon such Lot or Living Unit and the obligation of the Owner thereof, and immediately due and payable, in all respects as provided in Article VI hereof.

Any Owner of a Lot or Living Unit affected by such a determination of the Board to correct a breach of covenant pursuant to this Section may, within ten (10) days after the date of the mailing of the certified mail notice of such determination, appeal such determination to the membership by sending a Notice of Appeal to the President or Secretary of the Association by registered or certified mail at the address of such officer as it appears on the records of the Association at the time of such mailing. No action shall be taken or authorized by the Board pursuant to any such determination until after ten (10) days have elapsed from the date the certified mail notice to the Owner involved was mailed, and, if Notice of Appeal has not been received by the President or Secretary (or other office in the absence of the President or Secretary) within such ten (10) day period, then the Association may take or authorize the taking of action pursuant to such termination; but if within such period such Notice of Appeal has been received, or if after such period but before the taking of such action a Notice of Appeal is received which has

been mailed within such ten (10) day period, then no action shall be taken pursuant to such determination until such determination has been confirmed at a meeting of the Members by the affirmative vote of Members entitled to exercise a majority of the voting power of the Association, and if there be more than one class of membership, then by the affirmative vote of Members entitled to exercise a majority of the voting power of each class of membership, provided that written notice shall be given to all members at least thirty (30) days in advance of the date of such meeting, stating that such determination and Notice of Appeal will be considered at such meeting.

SECTION 32. Injunctive Relief.

In the event of a breach, or attempted or threatened breach by an Owner of any of the terms, covenants and conditions hereof, the Developer and/or the Association shall be entitled, forthwith, to full and adequate relief by injunction and/or all such other available legal and equitable remedies from the consequence of such breach, except that no Owner of a Lot may terminate this Declaration with respect to his or her Lot because of such breach, and any deed, lease, assignment, conveyance or contract made in violation of this Declaration shall be void and may be set aside upon petition of Developer and/or the Association. All costs and expenses (including attorneys fees, which fees shall be based upon the usual, customary and reasonable hourly rate at the time incurred) of any such suit or proceeding shall be assessed against the defaulting Owner and shall constitute a lien, until paid, against the Lot or the interest of such defaulting Owner as of the date it was deeded, leased, signed, conveyed or contracted for in violation of this Declaration. The remedies specified herein shall be cumulative as to each and as to all other permitted at law or in equity. Failure or neglect to enforce the foregoing restrictions, rights or easements shall in no event be construed, taken or held to be a waiver thereof.

SECTION 33. Additional Remedies for Breach of Covenant and Restrictions.

In addition, for each day of any violation of any of the covenants hereinafter the expiration of ten (10) days written notice to the Owner of such alleged violation, there shall be due and payable by the Owner a fine of \$50 and such fine shall be subject to collection and secured in the same manner as assessments not paid by the Owner under Article VI, Section 4 hereof.

ARTICLE VIII

DURATION. WAIVER AND MODIFICATION

SECTION 1. Duration and Provision for Periodic Modification.

The covenants and restrictions of this Declaration shall run with the land and shall inure to the benefit of and be enforceable by and against the Association, the Developer and any other Owner and their respective legal representatives, heirs, devisees, successors

and assigns until April 15, 2056, after which time, said covenants and restrictions shall be automatically renewed for successive periods of five (5) years each unless modified or canceled, effective on the last day of the then current term or renewal term, at a meeting of the Members by the affirmative vote of Members entitled to exercise a majority of the voting power of the Association, provided that such effective date, and written notice of any scheduled renewal is duly provided to each Owner of a Lot or Living Unit.

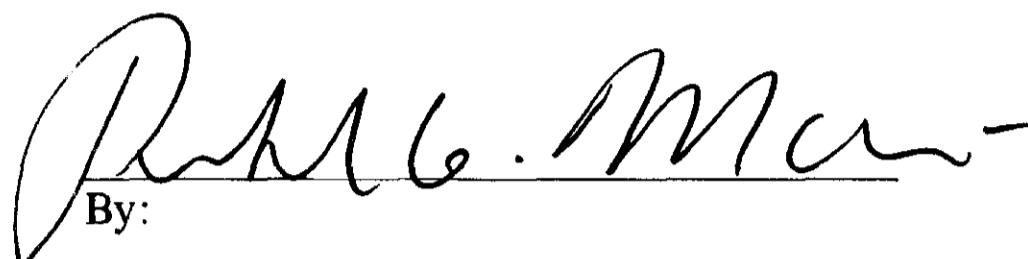
The covenants and restrictions of this Declaration may be amended by written instrument signed by no less than two-thirds (2/3) of the Owners of all Lots and Living Units. Any such amendment shall be properly recorded with the Lake County Recorder, or his successor.

(The remainder of this page intentionally left blank.)

40489

IN WITNESS WHEREOF, Developer, by and through its authorized representative, hereby makes this Declaration on this 28th day of September, 2006.

THE MARUCCI GROUP LLC


By: _____

STATE OF OHIO)
) ss:
COUNTY OF CUYAHOGA)

BEFORE ME, a Notary Public in and for said County and State, personally appeared the above-named The Marucci Group LLC, by Richard G. Marucci, its Managing Member, who acknowledged that he did sign the foregoing instrument and that the same is the free act and deed of The Marucci Group LLC, and the free act and deed of him individually.

IN TESTIMONY WHEREOF, I have set my hand and official seal at Mayfield Village, Ohio, this 28th day of September, 2006.


Melissa A. Legan
Notary Public



MELISSA A. LEGAN
NOTARY PUBLIC
STATE OF OHIO
Recorded in
Lake County
My Comm. Exp. 1/16/11

40489

EXHIBIT A



Polaris Engineering & Surveying
34600 Chardon Road Suite D
Willoughby Hills, Ohio 44094
Office: (440) 944-4433
Fax: (440) 944-3722

**SEPTEMBER 22, 2006
LEGAL DESCRIPTION
OF
SHORELAND CROSSINGS
SUBDIVISION NO.1**

Situated in the City of Willowick, County of Lake, and State of Ohio, known as being part of Original Willoughby Township Lot No.5 in Tract 15, further known as being Shoreland Crossings Subdivision No.1 as shown by plat recorded in volume 52, page 26 of Lake County Plat Records:


BEGINNING in the Westerly sideline of Fairway Boulevard (60 feet wide) at the Northeasterly corner of subplot 16-A of Shoregate Resubdivision No.2 as shown by plat recorded in volume "M", page 30 of Lake County Plat Records:

- COURSE I** Thence North 73°16'45" West, along the Northerly line of said subplot 16-A, 150.01 feet to a 5/8 inch iron pin (Id: Polaris) set at the Northwesterly corner thereof;
- COURSE II** Thence South 16°32'31" West along the Westerly line of said subplot 16-A, and the Westerly lines of sublots 15-A and 14-A of said Shoregate Resubdivision No.2, 129.86 feet to a 1 inch iron pipe found at an angle point therein;
- COURSE III** Thence South 36°33'05" West continuing along the Westerly line of said subplot 14-A, and the Westerly lines of sublots 13-A and 12-A of said Shoregate Resubdivision No.2, 92.64 feet to a 5/8 inch iron pin (Id: Polaris) set therein, said point also being the Northeasterly corner of Carrington Subdivision as shown by plat recorded in volume 25, page 11 of Lake County Plat Records;
- COURSE IV** Thence North 55°40'55" West, along the Northerly line of said Carrington Subdivision, 399.08 feet to a 5/8 inch iron pin found at the Northwesterly corner thereof, said point also being in the Easterly line of land conveyed to West Shoregate Shopping Center Ltd. by instrument no. 2003R049873 of Lake County Records (P.P.N. 28-A-041-0-00-004-0);
- COURSE V** Thence North 36°33'05" East, along the Easterly line of said West Shoregate Shopping Center Ltd., 266.97 feet to a 5/8 inch iron pin (Id: Polaris) set at a Southeasterly corner thereof;
- COURSE VI** Thence South 57°55'38" East, along a Southerly line of said West Shoregate Shopping Center Ltd., 332.54 feet to a 5/8 inch iron pin (Id: Polaris) set at a Southeasterly corner thereof, said point also being in the Westerly line of subplot 18-A of said Shoregate Resubdivision No.2;

40489

SEPTEMBER 22, 2006
LEGAL DESCRIPTION
OF
SHORELAND CROSSINGS
SUBDIVISION NO.1
PAGE 2

- COURSE VII Thence South 16°32'31" West, along the Westerly line of said subplot 18-A, 16.94 feet to a 5/8 inch iron pin (Id: Polaris) set at a the Southwesterly corner thereof;
- COURSE VIII Thence South 73°27'29" East, along the Southerly line of said subplot 18-A 150.00 feet to a 5/8 inch iron pin (Id: Polaris) set in the Westerly sideline of said Fairway Boulevard;
- COURSE IX Thence South 16°32'31" West, along the Westerly sideline of said Fairway Boulevard, 47.20 feet to a point of curvature therein;
- COURSE X Thence 3.07 feet along the arc of a curve in said Westerly sideline deflecting to the right, said curve having a radius of 982.00 feet, a central angle of 00°10'44", and a chord which bears South 16°37'53" West 3.07feet to **THE PLACE OF BEGINNING** and containing 2.5413 acres of land (110,699 square feet) as calculated and described in September of 2006 by Michael P. Spellacy P.S. 8169 of Polaris Engineering and Surveying. Bearings used herein refer to the Ohio Coordinate System of 1983 – North Zone, 1986 adjustment, and all iron pins set are 5/8 inch by 30 inch rebar with plastic identification caps inscribed "Polaris".

 9.22.06
Michael P. Spellacy, P.S. No. 8169



\\Sbserver\projects\2005 Projects\05865- Shoreland Crossings No.1\Correspondence\Legals\SUBDIVISION

Prepared by
James Aveni, Attorney

40489